

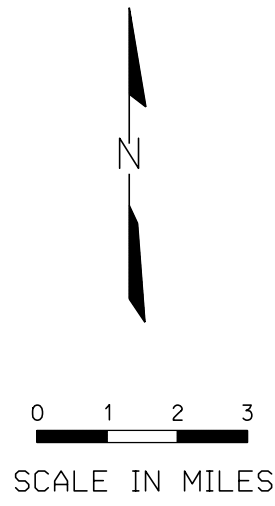
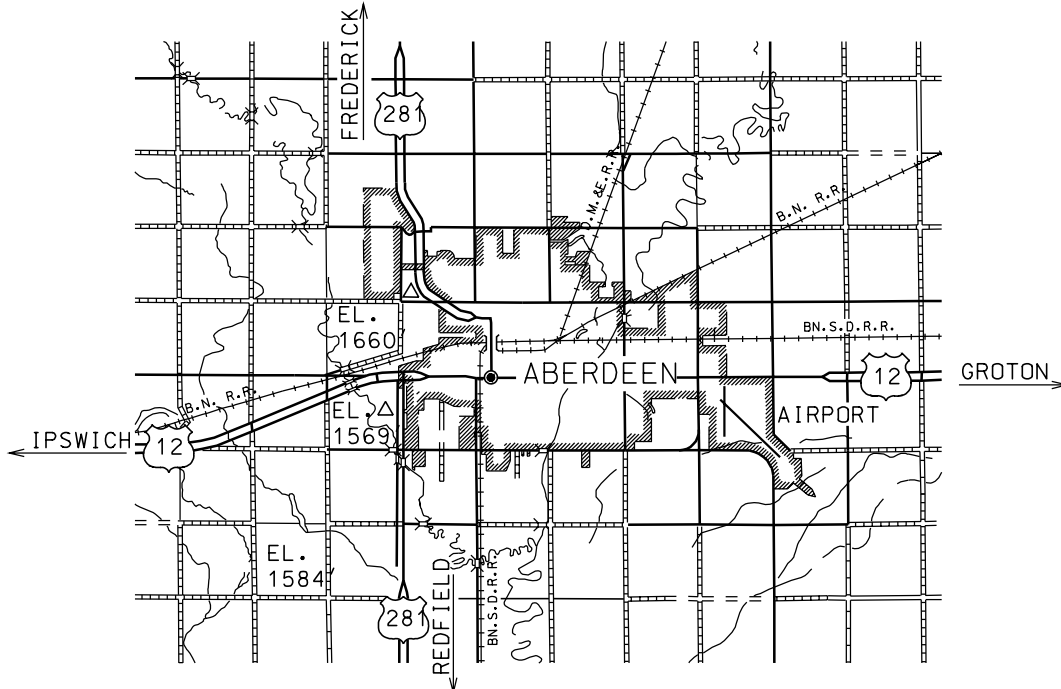


ABERDEEN

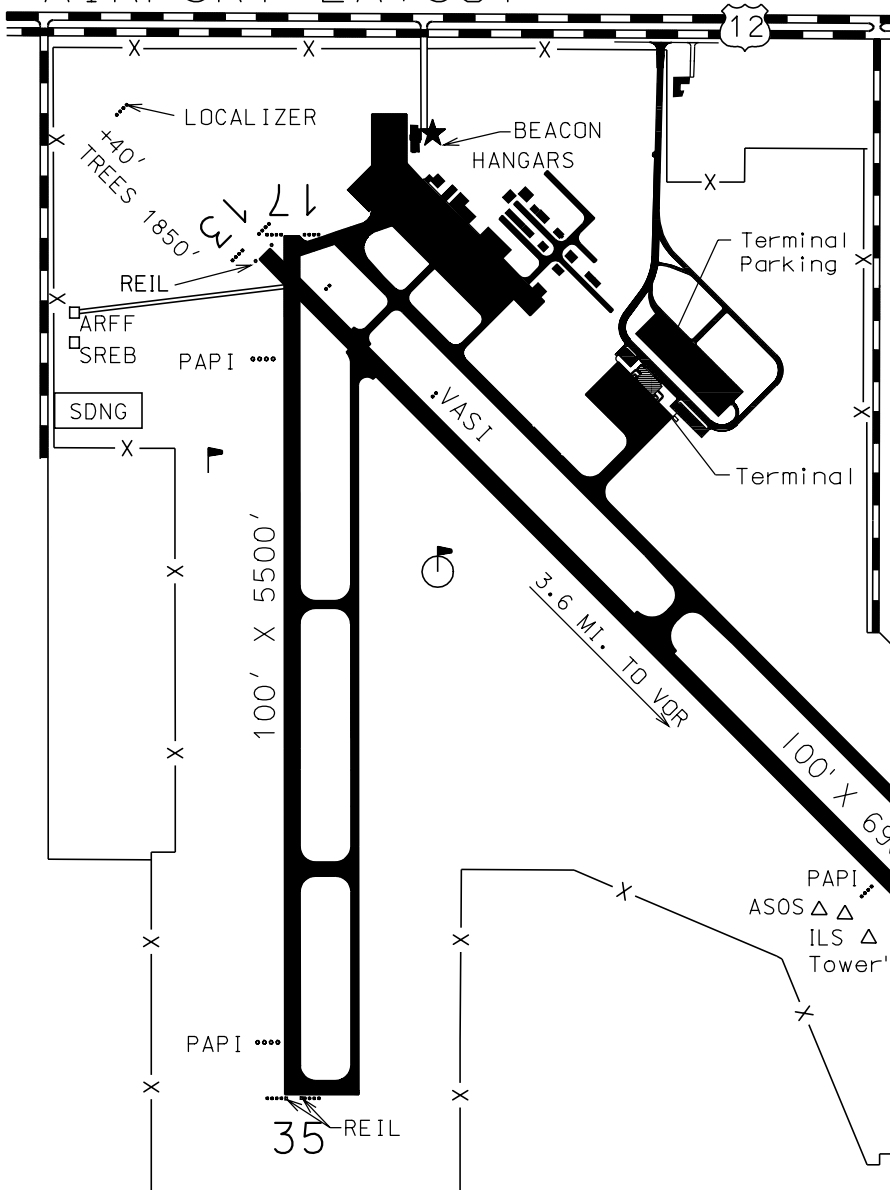
Airport Ident ABR  
ABERDEEN

### AIRPORT LOCATION

LAT. 45°26'56"  
LONG. 98°25'20"



### AIRPORT LAYOUT



NOTE: Possible construction summer of 2010. Check FSS for current conditions.



### AIRPORT ELEVATION 1301'

**RUNWAY SURFACE:** 17 / 35 Asphalt  
13 / 31 Concrete

**LIGHTED:** 13/31, 17/35 and Beacon

**FUEL:** 100 LL, Jet Fuel, Auto Fuel

**REPAIRS:** Major

**TRANSPORTATION:** Taxi, Car Rental  
Courtesy Car, Limo

**MEALS:** Vending

**MANAGER:** Dave Osborn  
Phone 605-626-7020  
Bob King - Trans. Asst. Dir.  
Phone 605-626-7020

**OWNER:** City of Aberdeen

**RADIO:** Huron 122.4, 121.5, 122.1R & 113.0  
Unicom 122.95, 123.3 CTAF 122.7  
MSP CTR 120.6

**NAV. AIDS:** REIL AND VASI Runway 13  
ILS 109.9; MALS; RAILS  
VOR/GPS - 13/31 113.0  
REIL's Rwy. 17/35  
PAPI's Rwy. 17/35 & 31

**FSS:** 1-800-992-7433

**WEATHER:** FSS  
ASOS 125.87  
(605)229-4512

**REMARKS:** MALS - REILS, radio oper.  
Rwy Lights Key Mike: 122.7  
3 Times Low Int. & PAPI's  
5 Times Med. Int. & PAPI's  
7 Times High Int. & PAPI's